






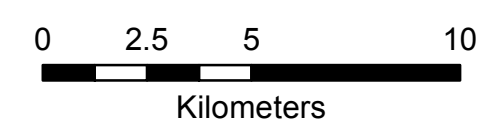


**Manitoulin Planning Area:
Natural Heritage System
Planning
Land Cover
(Interim)
Draft, August 2019**

Legend

-  Alvar Area
  Forest
  Planning Area Boundary
-  Provincially Significant Wetland
  Lake
-  Wetland
  Stream

Note: Some Land Cover information used here has largely been provided by Land Information Ontario, based on Ontario Base Map datasets. The Planning Board is working on updating some of the land cover information based on the COOP 2016 aerial imagery to more accurately reflect current cover types.



Map Layers Copyright 2019 Queen's Printer of Ontario